


# STRING PROPERTY PLAN VIEW PLOT OF MAPPED TRENCHES

JULY - AUGUST 2011



6829 000 m N


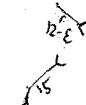
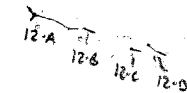
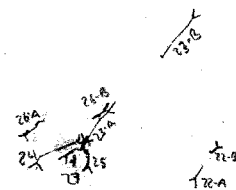
6828 000 m N

6827 000 m N

423 000 m E

320 000 m E

220 000 m E



Note: Only shows sections of trench that were fully mapped.